






Albury NSW


Get on Hume Hwy/M31 in East Albury from Olive St and Guinea St

-
- 5 min (2.0 km)
-  1. Head east on Dean St towards Olive St

160 m
 -  2. Turn left onto Olive St
 Go through 2 roundabouts


750 m
 -  3. Turn right onto Guinea St


500 m
 -  4. Continue onto Borella Rd/Riverina Hwy/B58

230 m
 -  5. Turn left onto the Hume Highway/A31 ramp to Gundagai

400 m


Follow Hume Hwy/M31 to Muttama Rd in Coolac. Take the exit from Hume Hwy/M31


-
- 1 h 50 min (194 km)
-  6. Merge onto Hume Hwy/M31


194 km
 -  7. Take the exit towards Muttama Rd

500 m

Follow Gundagai Rd and Old Gundagai Rd to Olympic Hwy/A41 in Wallendbeen


-
- 31 min (48.1 km)
-  8. Turn left onto Muttama Rd


350 m
 -  9. Continue onto Gundagai Rd


25.4 km
 -  10. Turn right onto Old Gundagai Rd


22.3 km



Follow Olympic Hwy/A41 to Lachlan St/B81 in Cowra

-
- 1 h 13 min (104 km)
-  11. Turn right onto Olympic Hwy/A41


33.8 km
 -  12. At the roundabout, continue straight onto Main St

140 m
 -  13. At the roundabout, continue straight to stay on Main St

450 m
 -  14. Turn right onto William St



350 m
 -  15. Turn left onto Elizabeth St/Olympic Hwy/A41
 Continue to follow Olympic Hwy/A41

68.6 km

 16. Turn right onto Grenfell Rd/Mid Western Hwy/A41
600 m



Follow B81 to Hill St/Mitchell Hwy/A32 in Molong

1 h 7 min (95.6 km)

 17. Turn left onto Lachlan St/B81 (signs for State Route 81/Canowindra)
 Continue to follow B81
31.9 km

 18. Turn right onto Ferguson St/B81
230 m

 19. Turn left onto Rodd St/B81
 Continue to follow B81
46.2 km



 20. Turn left onto Peabody Rd/B81 (signs for Molong/Peabody Road/State Route 81)
 Continue to follow B81
16.4 km


 21. Turn left onto Edward St/B81 (signs for Wellington/Dubbo)
600 m



 22. Continue straight onto Edward St
230 m

Follow Mitchell Hwy/A32 to Cobbora Rd

47 min (69.0 km)

 23. Turn left onto Hill St/Mitchell Hwy/A32 (signs for Mitchell Highway/Wellington/National Route 32)
 Continue to follow Mitchell Hwy/A32
64.4 km

 24. At the roundabout, take the 1st exit onto Maughan St/Mitchell Hwy/A32
230 m



 25. At the roundabout, take the 3rd exit onto Mitchell Hwy/Percy St/A32
 Continue to follow Mitchell Hwy/A32
4.3 km

Continue on Cobbora Rd. Take Golden Hwy/B84, Black Stump Way, Mullaley - Coolah Rd, Coonabarabran Rd and Werris Creek Rd to Scott Rd/A15 in South Tamworth

3 h 25 min (304 km)

 26. Turn right onto Cobbora Rd
50.5 km

 27. Turn right onto Golden Hwy/B84
33.0 km

 28. Continue straight onto Bolaro St/Golden Hwy/B55/B84
 Continue to follow Golden Hwy/B84
11.1 km

 29. Turn left onto Black Stump Way
34.4 km

 30. Continue onto Binnia St

- 30. Continue onto Birinda St

1.2 km
- 31. Continue onto Mullaley - Coolah Rd

44.9 km
- 32. Turn right onto Purlewaugh Rd

7.1 km
- 33. Continue onto Coonabarabran Rd

35.0 km
- 34. Continue onto Darby Rd

3.6 km
- 35. Continue onto Coonabarabran Rd

17.2 km
- 36. Turn left onto Waverley Rd/Werris Creek - Carroona Rd

4.0 km
- 37. Turn right to stay on Waverley Rd/Werris Creek - Carroona Rd

7.1 km
- 38. Turn right onto Kamilaroi Hwy/B51 (signs for Kamilaroi Highway/Route 37/Quirindi)

290 m
- 39. Turn left onto Gap Rd/Werris Creek - Carroona Rd (signs for Gap Road/Tamworth/Werris Creek)

12.4 km
- 40. Turn left onto Werris Creek Rd

38.3 km
- 41. Continue onto Duri Rd

1.1 km
- 42. Turn right onto Hillvue Rd

1.5 km
- 43. Turn left to stay on Hillvue Rd

550 m
- 44. Turn right onto Vera St

750 m

Follow A15 to Uralla Rd in Bona Vista

1 h 14 min (107 km)

- 45. At the roundabout, continue straight onto Scott Rd/A15
Continue to follow A15


2.2 km
- 46. At the roundabout, take the 2nd exit onto Murray St/A15


240 m
- 47. At the roundabout, take the 3rd exit onto Armidale Rd/New England Hwy/Oxley Hwy/A15/B56
Continue to follow New England Hwy/A15


105 km


Follow Uralla Rd, Kentucky St and Dangar St to Faulkner St in Armidale


7 min (5.3 km)


-  48. At the roundabout, take the 2nd exit onto Uralla Rd

 2.4 km
-  49. Continue onto Kentucky St

 1.4 km
-  50. At the roundabout, take the 1st exit onto Dangar St

 1.0 km
-  51. At the roundabout, continue straight to stay on Dangar St

 240 m
-  52. At the roundabout, take the 3rd exit onto Rusden St



 220 m
-  53. Turn left onto Faulkner St


 72 m


10 h 19 min (929 km)

Armidale NSW

Follow Faulkner St and Glen Innes Rd to New England Hwy/A15 in Duval



-
-  54. Head north on Faulkner St towards Beardy St/The Mall
 [Go through 1 roundabout](#)


 1.4 km
 -  55. Turn left onto Erskine St


 31 m
 -  56. Turn right onto Glen Innes Rd


 1.4 km


Continue on New England Hwy/A15. Take A3 and National Highway A1 to Tannum Sands Rd in Tannum Sands


-
-  57. At the roundabout, take the 3rd exit onto New England Hwy/A15
 [Entering Queensland](#)


 302 km
 -  58. Continue onto Wallace St

 400 m
 -  59. Continue onto Rosehill Rd

 5.5 km
 -  60. Continue onto Warwick-Allora Rd

 19.0 km
 -  61. Continue onto Forde St

 1.4 km
 -  62. Continue onto Allora Dr

 550 m
 -  63. Turn left onto New England Hwy/A3 (signs for Toowoomba)

 55.7 km

-
- 64. Turn right onto National Highway A2

400 m
 - ↶ 65. Turn left onto Hume St/A3 (signs for Crows Nest/Rockhampton/New England Highway)

1.1 km
 - ↶ 66. Turn left onto Chalk Dr/A3 (signs for Crows Nest)

550 m
 - 67. Turn right onto New England Hwy/Ruthven St/A3
 i Continue to follow New England Hwy/A3

117 km
 - ↶ 68. Turn left onto D'Aguilar Hwy/A3 (signs for D'Aguilar Highway/Nanango)
 i Continue to follow A3

155 km
 - 69. Turn right onto Isis Hwy/State Route 52 (signs for Biggenden/Route 52)

55.4 km
 - ↶ 70. Turn left onto Booyal-Dallarnil Rd (signs for Gin Gin)

18.2 km
 - ↶ 71. Turn left onto Bruce Hwy/National Highway A1 (signs for Gin Gin/A1)
 i Continue to follow National Highway A1

169 km

Follow Tannum Sands Rd to your destination

-
- 72. Turn right onto Tannum Sands Rd

8 min (8.8 km)
 - 73. At the roundabout, take the 1st exit onto Hampton Dr

8.5 km
 - ↶ 74. Turn left

290 m
 - 10 m

10 h 16 min (912 km)

Tannum Sands QLD

These directions are for planning purposes only. You may find that construction projects, traffic, weather, or other events may cause conditions to differ from the map results, and you should plan your route accordingly. You must obey all signs or notices regarding your route.

Google Maps