

Map data ©2016 GBRMPA, Google 200 km

Newcastle NSW

- ↑ 1. Head north on Perkins St towards Hunter St
2 s (19 m)

Take A43, Pacific Hwy/A1, Bucketts Way, Thunderbolts Way and New England Hwy/A15 to Rusden St in Armidale

4 h 11 min (334 km)

- ↶ 2. Turn left onto Hunter St
1.9 km

- ↷ 3. Turn right onto Stewart Ave/A43
[Continue to follow A43](#)
900 m

- 📍 4. At the roundabout, take the 2nd exit onto Hannell St/A43
1.2 km

- 📍 5. At the roundabout, take the 2nd exit onto Industrial Dr/A43
[Continue to follow A43](#)
12.5 km

- ⤴ 6. Take the Pacific Highway ramp to Airport/National Route 1/Raymond Terrace/Taree/Brisbane
500 m

- ↑ 7. Continue onto Pacific Hwy/A1
7.0 km

- 📍 8. At the roundabout, take the 2nd exit and stay on Pacific Hwy/A1 heading to National Route 1/Taree
19.7 km

- ↶ 9. Turn left onto Bucketts Way (signs for Stroud/Gloucester/Tourist Drive 2)
30.4 km

- ↑ 10. Continue onto Berkeley St
350 m

- ↑ 11. Continue onto Cowper St
2.0 km

- ↑ 12. Continue onto Bucketts Way
46.5 km

- ↶ 13. Turn left onto Philip St
290 m

- ↑ 14. Philip St turns right and becomes Boundary St
900 m

- ↶ 15. Turn left onto Thunderbolts Way
53.4 km

- ↑ 16. Continue onto Baxters Ridge Trail
4.6 km

- ↑ 17. Baxters Ridge Trail turns slightly right and becomes Thunderbolts Way
87.5 km

- 📍 18. At the roundabout, continue straight onto Derby St N
250 m

-
- ↑ 19. Continue onto Uralla Rd 950 m
-
- ↑ 20. Continue onto Thunderbolts Way 290 m
-
- ↑ 21. Continue onto Duke St 39.0 km
-
- ↶ 22. Turn left onto Salisbury St 300 m
-
- ↷ 23. Turn right onto Bridge St/New England Hwy/A15 (signs for Armidale/Bundarra/National Highway 15) 450 m
[i Continue to follow New England Hwy/A15](#)
-
- 🌀 24. At the roundabout, take the 2nd exit onto Uralla Rd 17.8 km
-
- ↑ 25. Continue onto Kentucky St 2.4 km
-
- 🌀 26. At the roundabout, take the 1st exit onto Dangar St 1.4 km
-
- 🌀 27. At the roundabout, continue straight to stay on Dangar St 1.0 km
-
- 240 m

Continue on Rusden St. Drive to Faulkner St

-
- 🌀 28. At the roundabout, take the 3rd exit onto Rusden St 48 s (300 m)
-
- ↶ 29. Turn left onto Faulkner St 220 m
-
- 72 m

4 h 12 min (334 km)



Armidale NSW


Follow Faulkner St and Glen Innes Rd to New England Hwy/A15 in Duval


-
- ↑ 30. Head north on Faulkner St towards Beardy St/The Mall 4 min (2.8 km)
[i Go through 1 roundabout](#)
-
- ↶ 31. Turn left onto Erskine St 1.4 km
-
- ↷ 32. Turn right onto Glen Innes Rd 31 m
-
- 1.4 km


Continue on New England Hwy/A15. Take A3 and National Highway A1 to Tannum Sands Rd in Tannum Sands


10 h 4 min (900 km)


-  33. At the roundabout, take the 3rd exit onto New England Hwy/A15
 Entering Queensland


 302 km
-  34. Continue onto Wallace St


 400 m
-  35. Continue onto Rosehill Rd


 5.5 km
-  36. Continue onto Warwick-Allora Rd


 19.0 km
-  37. Continue onto Forde St



 1.4 km
-  38. Continue onto Allora Dr



 550 m
-  39. Turn left onto New England Hwy/A3 (signs for Toowoomba)


 55.7 km
-  40. Turn right onto National Highway A2


 400 m
-  41. Turn left onto Hume St/A3 (signs for Crows Nest/Rockhampton/New England Highway)



 1.1 km
-  42. Turn left onto Chalk Dr/A3 (signs for Crows Nest)

 550 m
-  43. Turn right onto New England Hwy/Ruthven St/A3
 Continue to follow New England Hwy/A3

 117 km
-  44. Turn left onto D'Aguilar Hwy/A3 (signs for D'Aguilar Highway/Nanango)
 Continue to follow A3


 155 km
-  45. Turn right onto Isis Hwy/State Route 52 (signs for Biggenden/Route 52)



 55.4 km
-  46. Turn left onto Booyal-Dallarnil Rd (signs for Gin Gin)


 18.2 km
-  47. Turn left onto Bruce Hwy/National Highway A1 (signs for Gin Gin/A1)
 Continue to follow National Highway A1

 169 km

Follow Tannum Sands Rd to your destination

-  48. Turn right onto Tannum Sands Rd

 8 min (8.8 km)
-  48.5 km
-  49. At the roundabout, take the 1st exit onto Hampton Dr

 290 m
-  50. Turn left

 10 m

Tannum Sands QLD

These directions are for planning purposes only. You may find that construction projects, traffic, weather, or other events may cause conditions to differ from the map results, and you should plan your route accordingly. You must obey all signs or notices regarding your route.

Google Maps