









Townsville City QLD










Take Southern Port Rd to National Highway A1 in Stuart

10 min (10.1 km)

-  1. Head south-east on Denham St/State Route 16 towards Flinders St
 Continue to follow State Route 16
500 m
-  2. Turn left onto Mcllwraith St
 Go through 1 roundabout
750 m
-  3. Mcllwraith St turns slightly left and becomes Perkins St
74 m
-  4. Turn right onto Archer St
1.1 km
-  5. Archer St turns right and becomes Benwell Rd/State Route 14
450 m
-  6. Continue onto Southern Port Rd
7.3 km



Follow National Highway A1 to Gordon St in Mackay

4 h 6 min (375 km)

-  7. Turn left onto National Highway A1
69.2 km
-  8. Turn right
600 m
-  9. Continue onto Five Ways Rd
2.4 km
-  10. Turn left onto Ivory Rd
2.7 km
-  11. At the roundabout, take the 3rd exit onto Maidavale Rd
2.1 km
-  12. Turn left onto Giddy Rd
1.7 km
-  13. Turn left onto Old Clare Rd
22 m
-  14. Turn right onto Giddy Rd
2.0 km
-  15. Turn right onto National Highway A1
294 km

Continue on Gordon St. Drive to Victoria St

3 min (1.5 km)

-  16. Turn left onto Gordon St (signs for National Route 1/Mackay)
1.2 km
-  17. Turn left onto Wood St

17. Turn left onto Wood St

210 m

18. At the roundabout, take the 1st exit onto Victoria St

21 m

4 h 19 min (386 km)

Mackay QLD

Follow Gregory St and Shakespeare St to National Highway A1

4 min (1.7 km)

19. Head west on Victoria St

98 m

20. At the roundabout, take the 1st exit onto Gregory St

[Go through 1 roundabout](#)

700 m

21. Turn right onto Shakespeare St

950 m

Follow National Highway A1 to Tannum Sands Rd

5 h 1 min (462 km)

22. Turn left onto National Highway A1

6.5 km

23. At the roundabout, take the 1st exit and stay on National Highway A1

324 km

24. Turn right to stay on National Highway A1

3.7 km

25. Turn left to stay on National Highway A1 (signs for A1/Mount Larcom/Brisbane)

4.7 km

26. At the roundabout, take the 1st exit and stay on National Highway A1 heading to Mount Larcom/Brisbane

123 km

Follow Tannum Sands Rd to your destination

8 min (8.8 km)

27. Turn left onto Tannum Sands Rd

8.5 km

28. At the roundabout, take the 1st exit onto Hampton Dr

290 m

29. Turn left

10 m

5 h 13 min (472 km)

Tannum Sands QLD

These directions are for planning purposes only. You may find that construction projects, traffic, weather, or other events may cause conditions to differ from the map results, and you should plan your route accordingly. You must obey all signs or notices regarding your route.

Google Maps